



Exmouth



The Esplanade Exmouth

Cycle Map



Exmouth

TRAVELWISE



Cycling shops & hire in Exmouth

- 1 Exmouth Cycle Hire,**
1 Victoria Road, Exmouth EX8 1DL
T: 01395 225656
www.exmouthcyclehire.com
- 2 Halfords,**
Liverton Business Park, Exmouth EX8 2NR
T: 01395 226770
- 3 Knobblies Bikes**
107 Exeter Rd, Exmouth, Devon EX8 1QE
T: 01395 270182

Cycling organisations

- Sustrans**
the UK's leading sustainable transport charity
T: 0117 9268893
www.sustrans.org.uk
- CTC – Cyclists' Touring Club**
the UK's national cyclists' organisation
T: 0870 8730060
www.ctc.org.uk
- Cyclepath Exmouth (ECWG)**
local cycle group
T: 01395 225007



The Exe Estuary

Exe Estuary Trail and other cycle routes in the Exmouth area

Devon County Council is developing a mostly traffic-free route around the entire Exe estuary. Known as the Exe Estuary Trail, the route will run from Exmouth to Dawlish Warren. This trail forms part of the National Cycle Network route 2. The first section from Exmouth to Lymstone is now open and already proving very popular.

Other routes include:

- The traffic-free former railway to Budleigh Salterton. To reach the path follow the NCN2 signs from Exmouth station along the Marine Way, Lyndhurst Road and through Phear Park.
- Woodbury Common mountain bike trails.

Devon County Council's aim is to make cycling an attractive option for short local trips by developing a network of advisory routes along quieter roads and traffic-free paths that link communities. This is especially useful for journeys to school and work, to shops as well as for leisure and exercise.

Cycle maps of Barnstaple, Newton Abbot, Tavistock, Tiverton & Culm Valley and the Tarka Cycle Trail are also available free of charge from Devon County Council.



Exmouth

Cycles & trains at Exmouth station



The purpose of this map

This map is designed to be useful to all types of cycle user, whether experienced or inexperienced. The roads and cycle tracks are colour coded to show what type of route to expect when you cycle through and around Exmouth for whatever reason: commuting, travel to school, shopping, social, leisure or simply exercise.

Useful contacts

Devon County Council

Cycling enquiries

T: 01392 383 223
www.devon.gov.uk/cycling
email: environment@devon.gov.uk

Roads and Transport - Area East

T: 0845 1551004
email: Eastareahm@devon.gov.uk

General Enquiries

T: 0845 1551015

Tourist Information Centre,

Alexandra Terrace, Exmouth, Devon EX8 1NZ
T: 01395 222299

Discover Devon

T: 0870 6085531
(visitor information)
www.discoverdevon.co.uk

Cycles are carried on all trains to/from Exmouth station via all stops to Exeter Central and Exeter St Davids and beyond. Please note that at peak times space is extremely limited.

First Great Western local trains to and from Exmouth carry cycles on a first-come, first-served basis – no booking is required. Space is normally limited to two cycles on single-carriage trains, though there is often more space on multiple-coach trains.

If in doubt you are advised to check First Great Western's cycle carriage policy: www.firstgreatwestern.co.uk or T: 08457 000125, option 4.

There are racks for cycle parking on Exmouth station platform.



Exmouth Station

Some signs useful for cyclists

- | | | | |
|--|--|--|---|
| | No entry (for all vehicles including cycles) | | Motor vehicles prohibited (cycles permitted) |
| | No cycling | | Segregated route |
| | Route for use by pedal cycles only | | Shared route for cyclists and pedestrians together |
| | With flow cycle lane ahead | | Cycle lane |
| | Cycle route | | Cycle route and route number forming part of the National Cycle Network |

Advice, comments & observations

These maps will be continually updated and we welcome any comments that will improve the quality and information provided.

If you have a cycling enquiry or you have a comment or observation about this map leaflet please write or email to: The Cycling Officer, Devon County Council, AB3 Lucombe House, County Hall, Exeter, EX2 4QW email: environment@devon.gov.uk

For further advice and information please contact: Devon County Council www.devon.gov.uk/cycling (see also contact details on back cover) or call in at your local cycle shop (see cycle shops above).

This cycling map was produced by CycleCity Guides for Devon County Council. © 2008

www.cyclecityguides.co.uk
Tel: 01373 453533

Every effort has been made to ensure the accuracy of these maps. Devon County Council and CycleCity Guides cannot be held responsible for any errors or omissions.

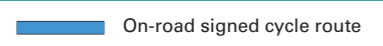
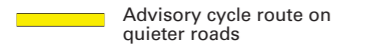

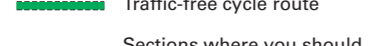
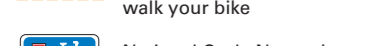
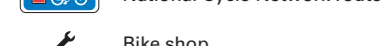

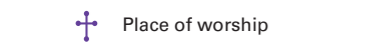
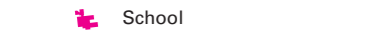
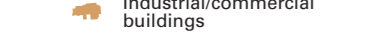
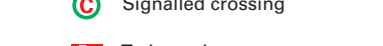


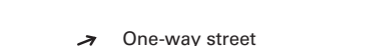


This map is reproduced from Ordnance Survey material with the permission of Ordnance Survey on behalf of the Controller of Her Majesty's Stationery Office © Crown copyright. Unauthorised reproduction infringes Crown copyright and may lead to prosecution or civil proceedings.

Devon County Council licence number: 100019783, 2007

January 2008, Edition 1



Exmouth cycle map

-  On-road signed cycle route
-  Advisory cycle route on quieter roads
-  This route is suitable for more experienced cyclists
-  Traffic-free cycle route
-  Sections where you should walk your bike
-  National Cycle Network route 2
-  Bike shop
-  Cycle parking
-  Place of worship
-  School
-  Industrial/commercial buildings
-  Signalled crossing
-  Train station
-  Library
-  Bus station
-  One-way street

